

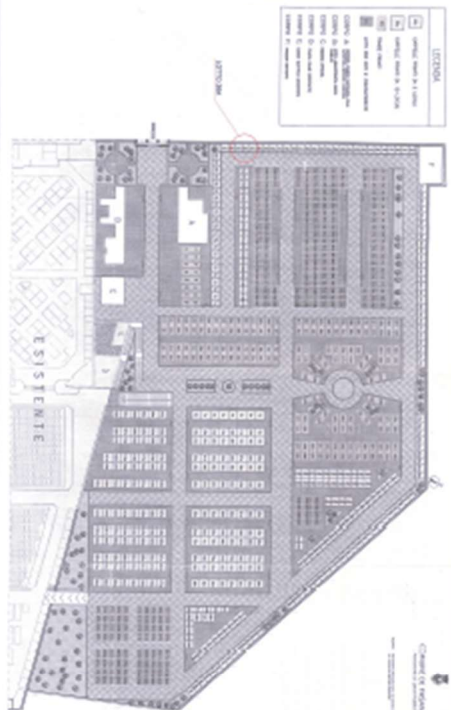


STRALCO P.R.G.

Scala 1:500

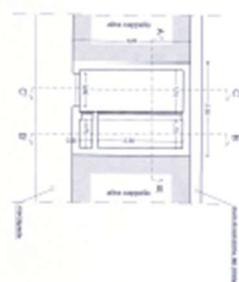


STRALCO MAPPA, PG 20 a b/a

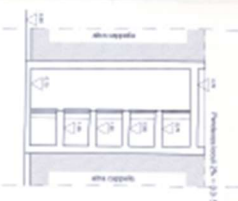


Planimetria dell'edificio del Centro di Massa con indicazione del sito

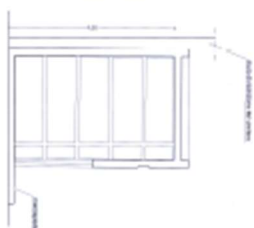
Scala 1:500



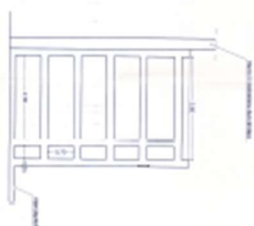
PIANTA



SEZIONE A-A'



SEZIONE C-C'



SEZIONE B-B'



PERSPECTIVO